

Appendix D6 - View Boxplots

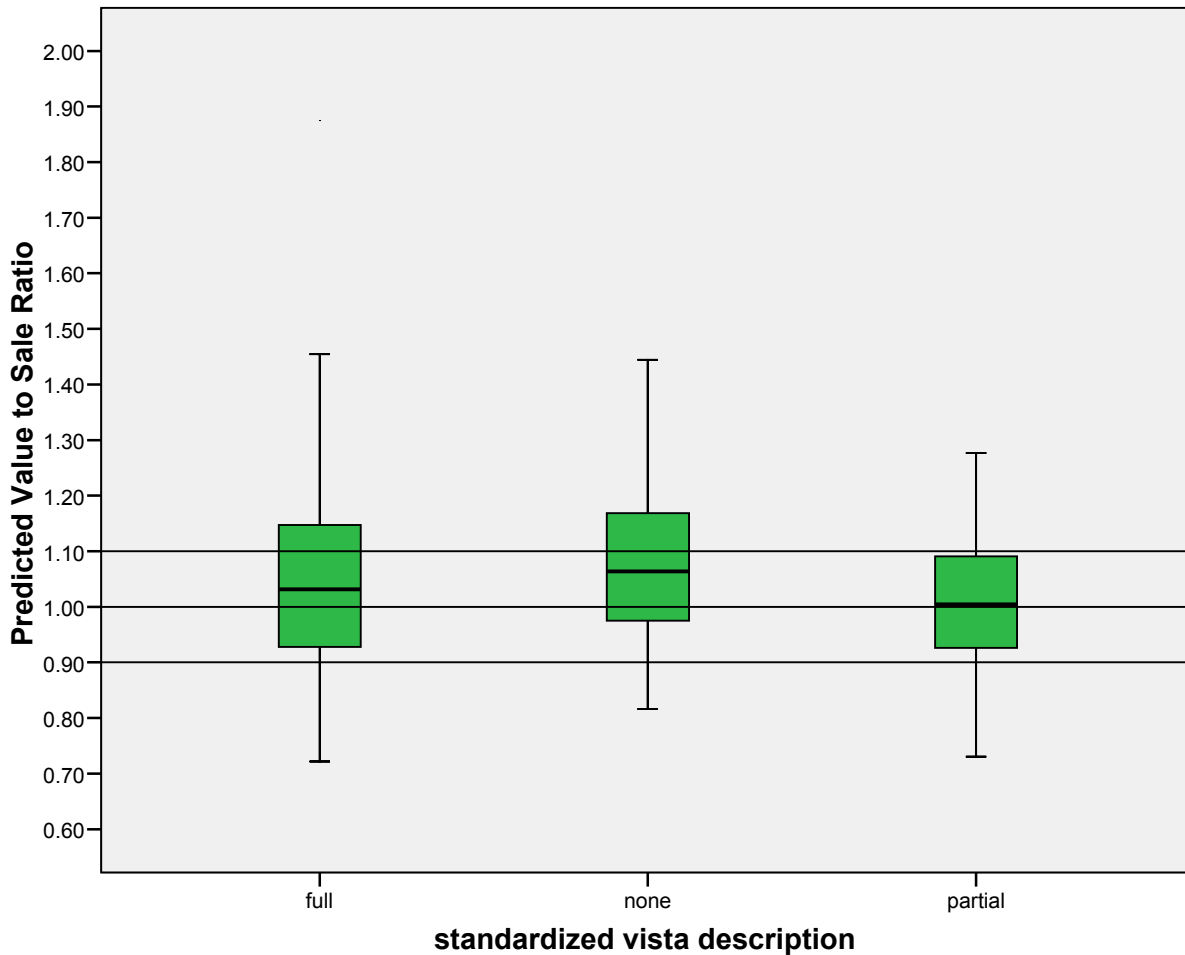
Boxplot ASRs Sales Less Than 1km by View

view

Case Processing Summary

view		Cases					
		Valid		Missing		Total	
		N	Percent	N	Percent	N	Percent
ASRX	full	190	100.0%	0	.0%	190	100.0%
	none	56	100.0%	0	.0%	56	100.0%
	partial	33	100.0%	0	.0%	33	100.0%

ASRX



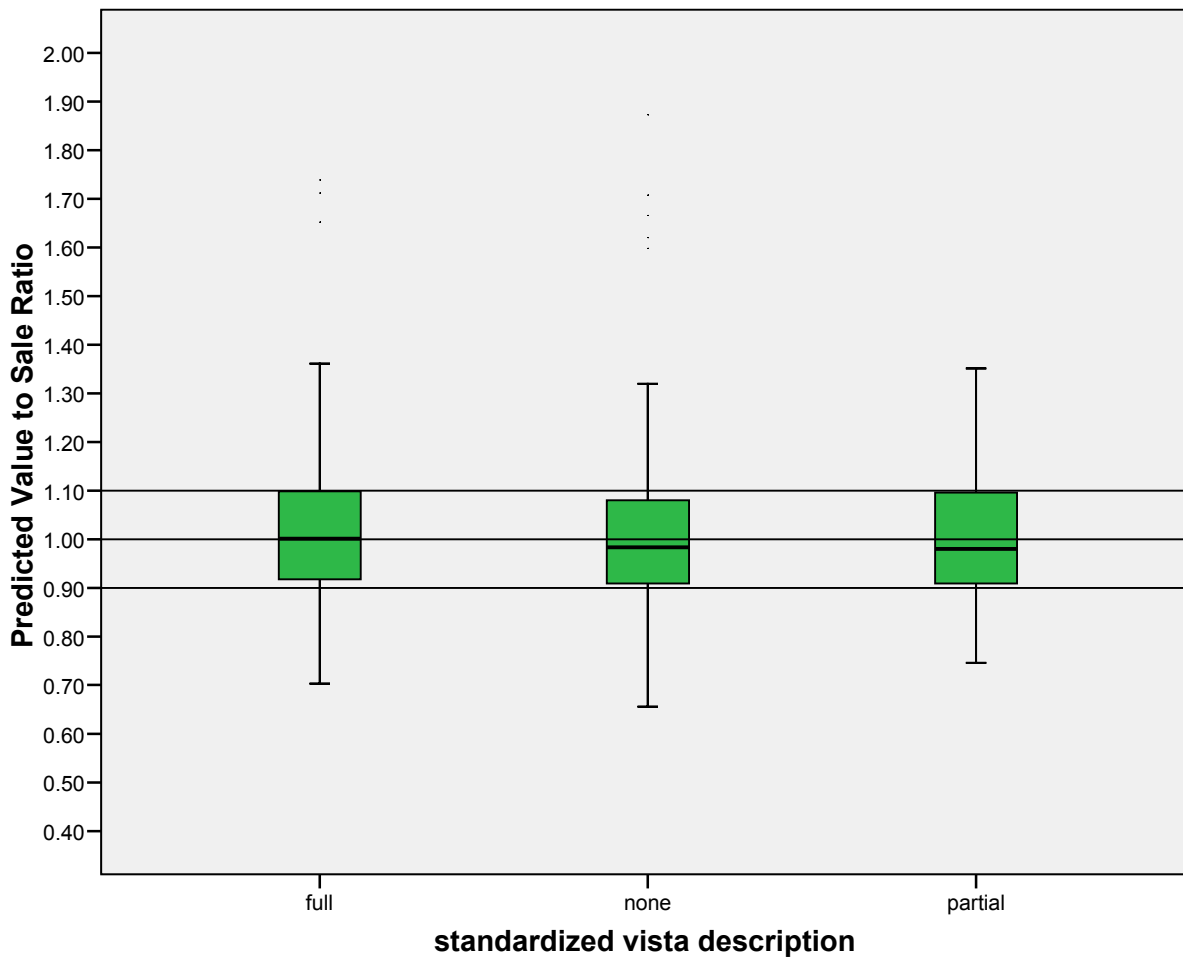
Boxplot ASR Sales 1km to 2km by View

view

Case Processing Summary

		Cases					
		Valid		Missing		Total	
		N	Percent	N	Percent	N	Percent
ASRX	full	239	100.0%	0	.0%	239	100.0%
	none	647	100.0%	0	.0%	647	100.0%
	partial	103	100.0%	0	.0%	103	100.0%

ASRX



Boxplots ASR Sales within 1km by View by Market Area

MODEL = 05RR030 Napanee,Loyalist Twp, Frontenac/Lennox & Addington Counties South Rural/WF

view

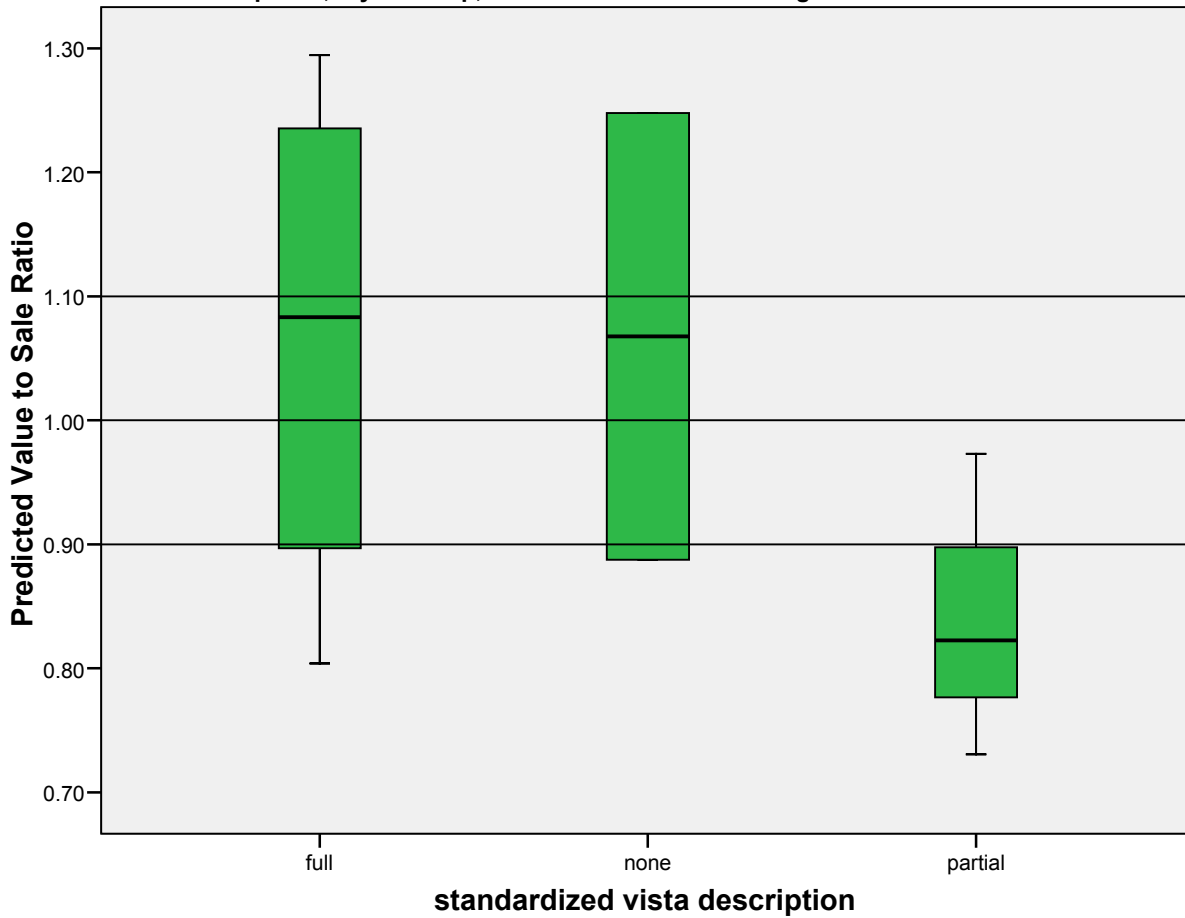
Case Processing Summary^a

view		Cases					
		Valid		Missing		Total	
		N	Percent	N	Percent	N	Percent
ASRX	full	8	100.0%	0	.0%	8	100.0%
	none	2	100.0%	0	.0%	2	100.0%
	partial	3	100.0%	0	.0%	3	100.0%

a. MODEL = 05RR030 Napanee,Loyalist Twp, Frontenac/Lennox & Addington Counties South Rural/WF

ASRX

Market Area: Napanee,Loyalist Twp, Frontenac/Lennox & Addington Counties South Rural/WF



MODEL = 20RR010 Brant, Halidmand, Norfolk Counties - Rural/WF

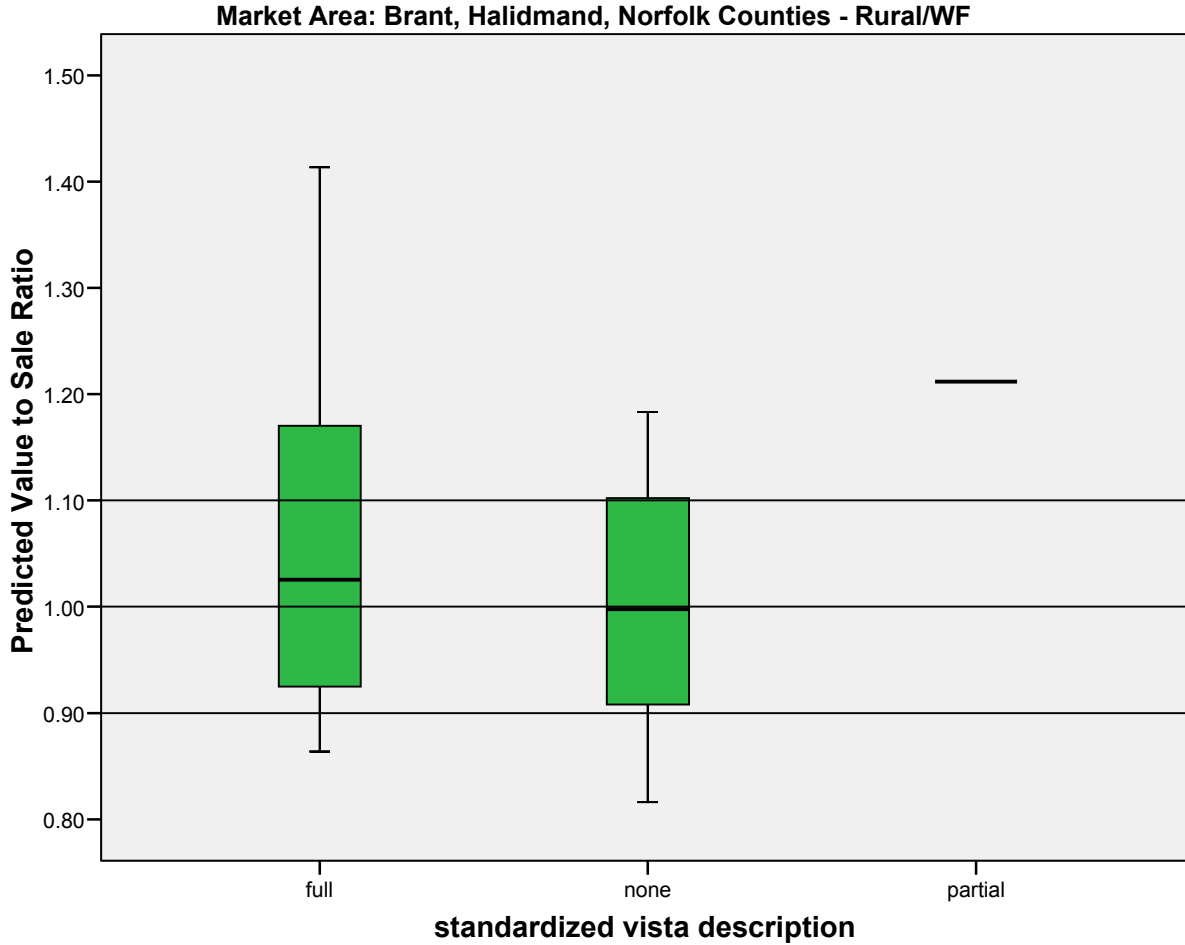
view

Case Processing Summary^a

view		Cases					
		Valid		Missing		Total	
		N	Percent	N	Percent	N	Percent
ASRX	full	12	100.0%	0	.0%	12	100.0%
	none	12	100.0%	0	.0%	12	100.0%
	partial	1	100.0%	0	.0%	1	100.0%

a. MODEL = 20RR010 Brant, Halidmand, Norfolk Counties - Rural/WF

ASRX



MODEL = 22RR010 Dufferin & Wellington Counties - Rural

view

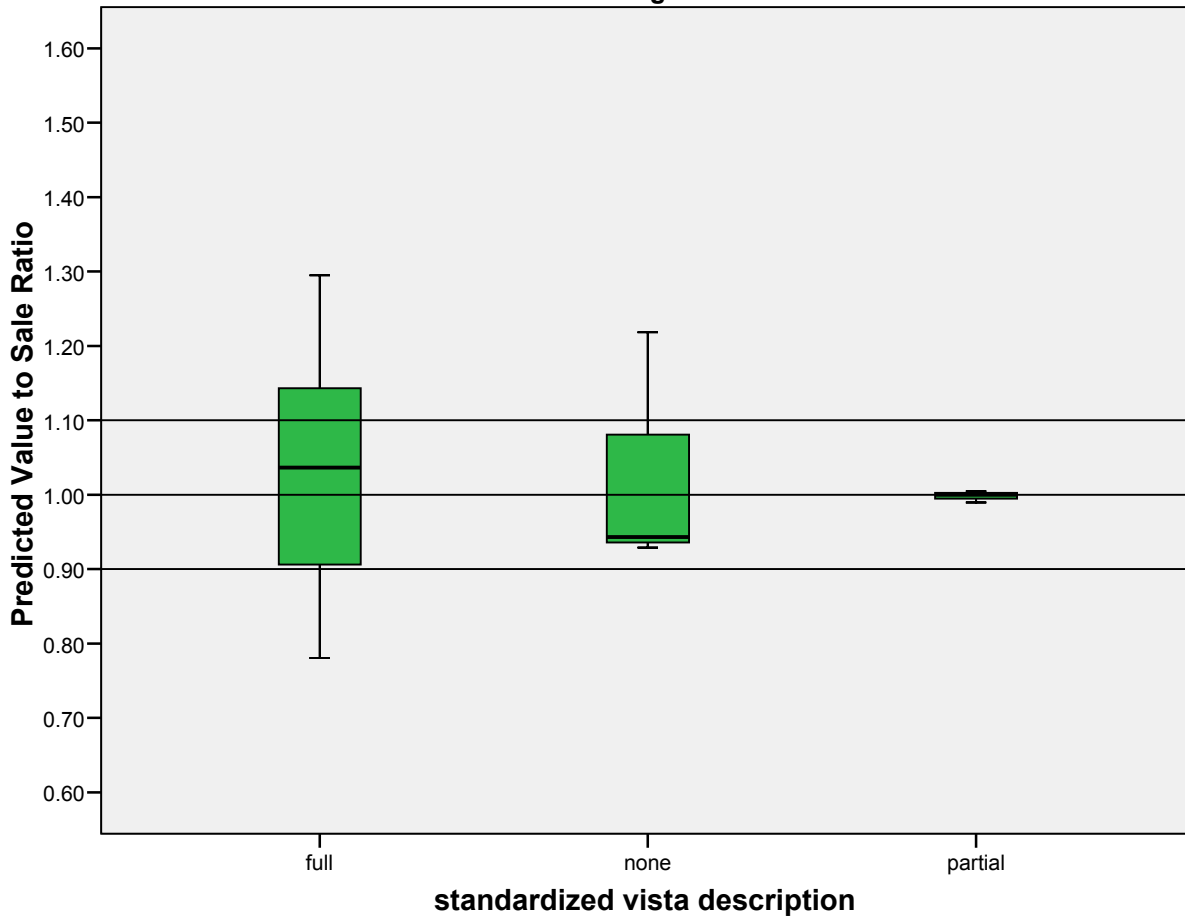
Case Processing Summary^a

view		Cases					
		Valid		Missing		Total	
		N	Percent	N	Percent	N	Percent
ASRX	full	20	100.0%	0	.0%	20	100.0%
	none	3	100.0%	0	.0%	3	100.0%
	partial	3	100.0%	0	.0%	3	100.0%

a. MODEL = 22RR010 Dufferin & Wellington Counties - Rural

ASRX

Market Area: Dufferin & Wellington Counties - Rural



MODEL = 23RR010 Elgin, Middlesex & Oxford Counties - Rural

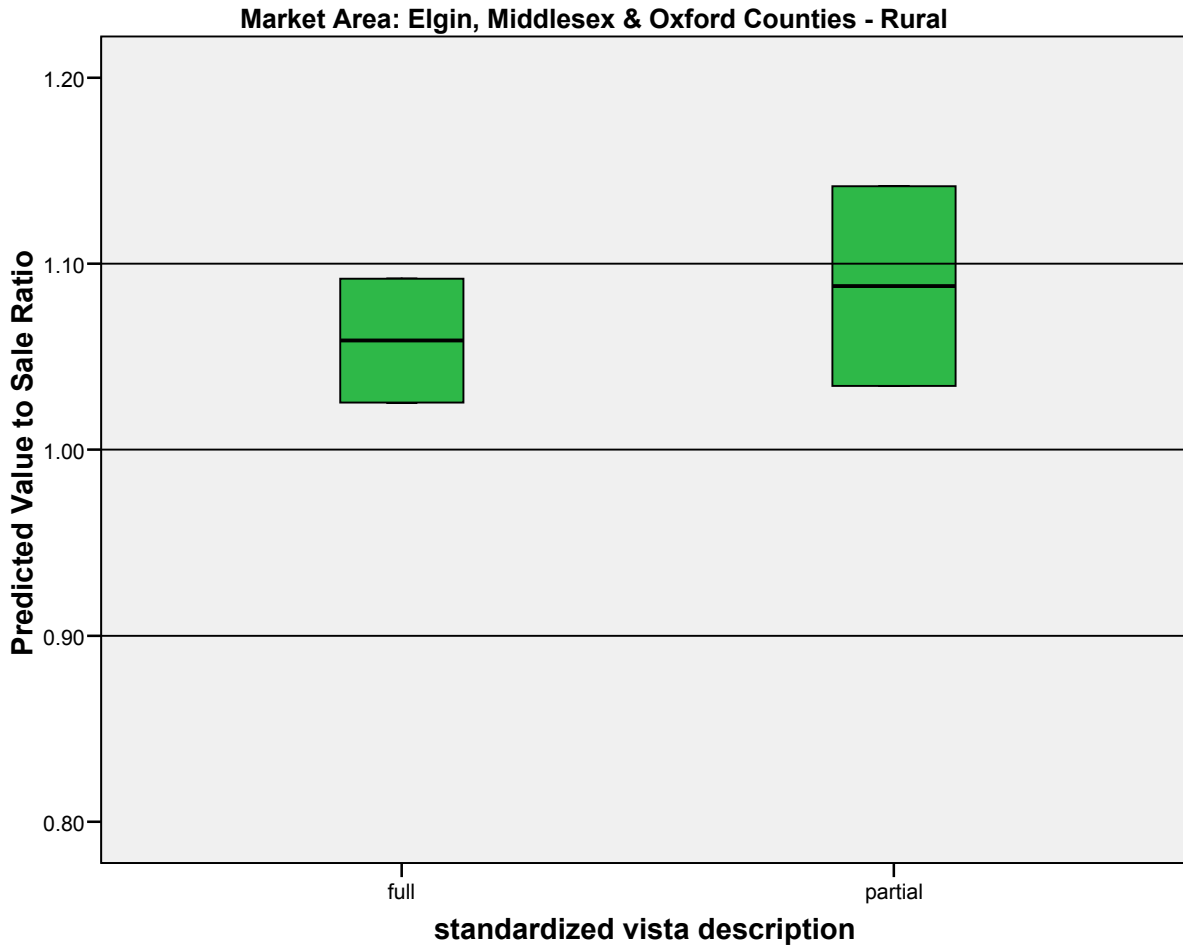
view

Case Processing Summary^a

view		Cases					
		Valid		Missing		Total	
		N	Percent	N	Percent	N	Percent
ASRX	full	2	100.0%	0	.0%	2	100.0%
	partial	2	100.0%	0	.0%	2	100.0%

a. MODEL = 23RR010 Elgin, Middlesex & Oxford Counties - Rural

ASRX



MODEL = 24RR010 Huron & Perth Counties - Rural/Waterfront

view


Case Processing Summary^a

view		Cases					
		Valid		Missing		Total	
		N	Percent	N	Percent	N	Percent
ASRX	full	2	100.0%	0	.0%	2	100.0%

a. MODEL = 24RR010 Huron & Perth Counties - Rural/Waterfront

ASRX

Market Area: Huron & Perth Counties - Rural/Waterfront



MODEL = 25RR010 Grey & Bruce Counties - Rural/Waterfront

view

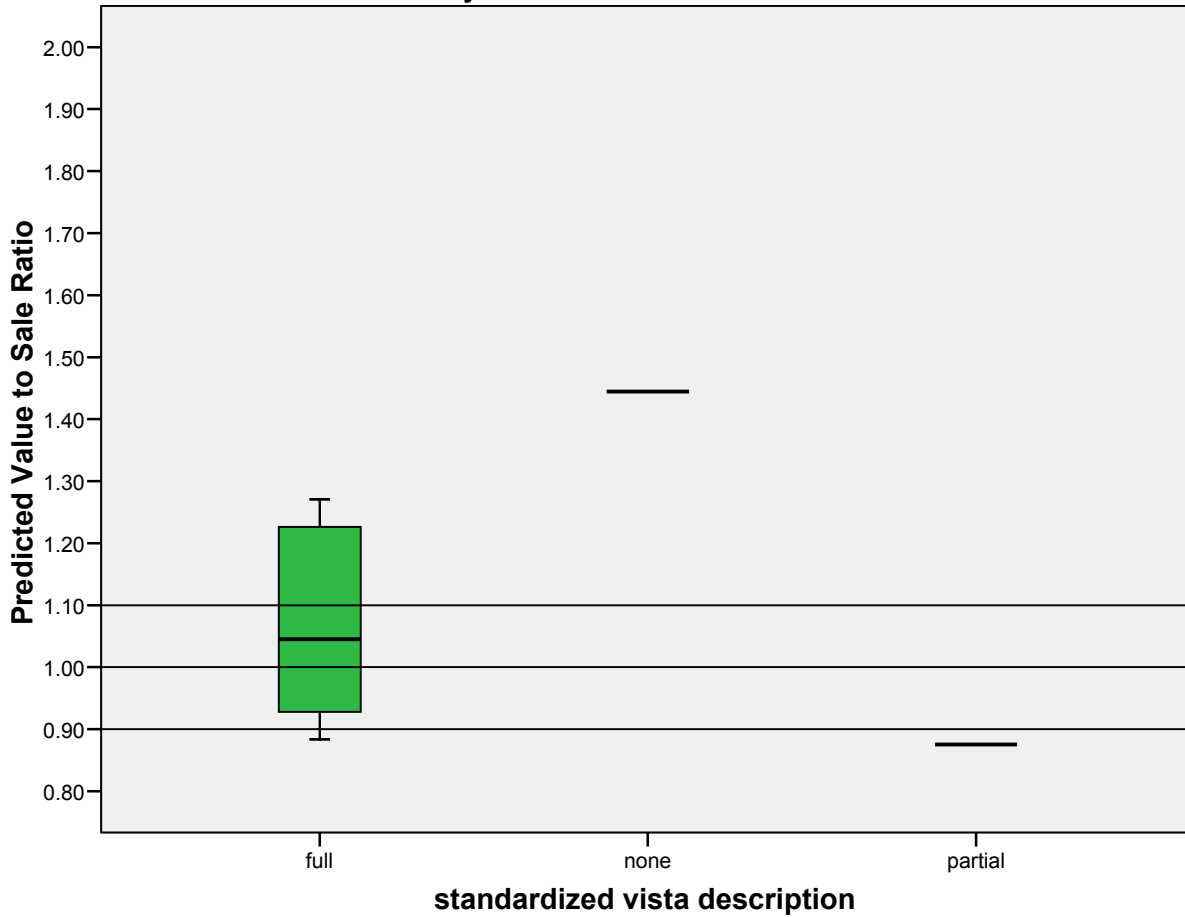
Case Processing Summary^a

	view	Cases					
		Valid		Missing		Total	
		N	Percent	N	Percent	N	Percent
ASRX	full	10	100.0%	0	.0%	10	100.0%
	none	1	100.0%	0	.0%	1	100.0%
	partial	1	100.0%	0	.0%	1	100.0%

a. MODEL = 25RR010 Grey & Bruce Counties - Rural/Waterfront

ASRX

Market Area: Grey & Bruce Counties - Rural/Waterfront



MODEL = 26RR010 Chatham-Kent - Rural/Wallaceburg

view

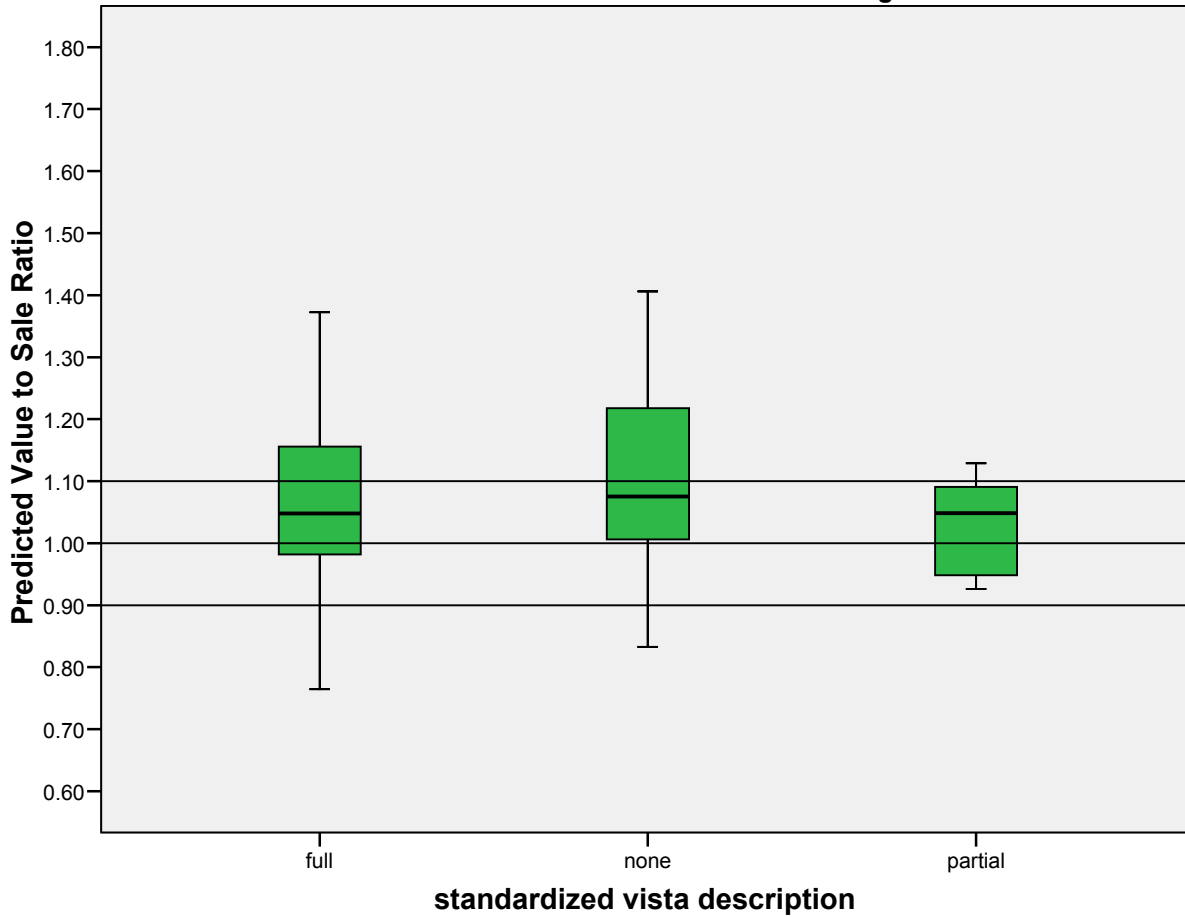
Case Processing Summary^a

		Cases					
		Valid		Missing		Total	
		N	Percent	N	Percent	N	Percent
ASRX	full	61	100.0%	0	.0%	61	100.0%
	none	16	100.0%	0	.0%	16	100.0%
	partial	6	100.0%	0	.0%	6	100.0%

a. MODEL = 26RR010 Chatham-Kent - Rural/Wallaceburg

ASRX

Market Area: Chatham-Kent - Rural/Wallaceburg



MODEL = 26RR030 Lambton County - Rural/WF

view

Case Processing Summary^a

view		Cases					
		Valid		Missing		Total	
		N	Percent	N	Percent	N	Percent
ASRX	partial	1	100.0%	0	.0%	1	100.0%

a. MODEL = 26RR030 Lambton County - Rural/WF

ASRX

Market Area: Lambton County - Rural/WF



MODEL = 27RR120 Essex County

view

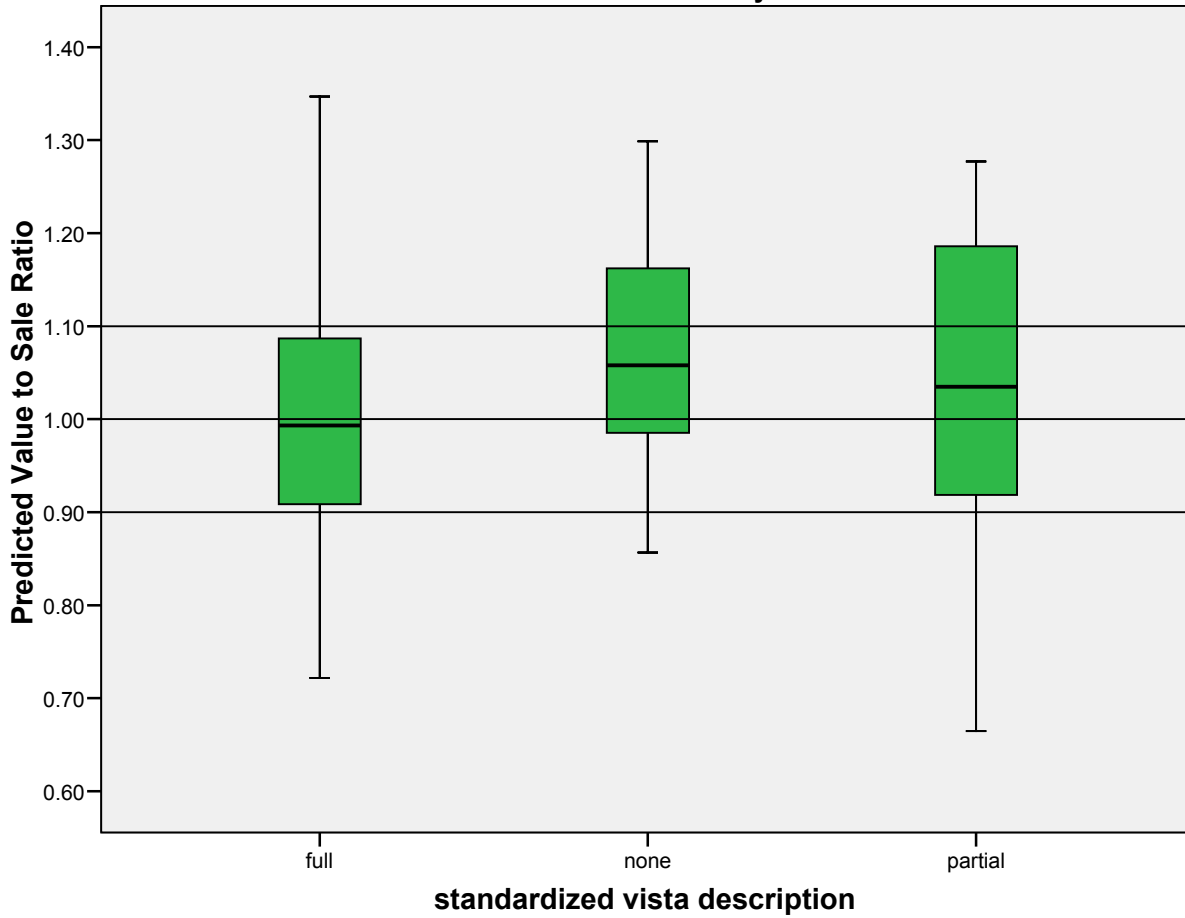
Case Processing Summary^a

view		Cases					
		Valid		Missing		Total	
		N	Percent	N	Percent	N	Percent
ASRX	full	74	100.0%	0	.0%	74	100.0%
	none	22	100.0%	0	.0%	22	100.0%
	partial	16	100.0%	0	.0%	16	100.0%

a. MODEL = 27RR120 Essex County

ASRX

Market Area: Essex County



MODEL = 27UR070 Lasalle, Tecumseh, Lakeshore Urban & Essex Urban

view


Case Processing Summary^a

		Cases					
		Valid		Missing		Total	
		N	Percent	N	Percent	N	Percent
ASRX	full	1	100.0%	0	.0%	1	100.0%

a. MODEL = 27UR070 Lasalle, Tecumseh, Lakeshore Urban & Essex Urban

ASRX

Market Area: Lasalle, Tecumseh, Lakeshore Urban & Essex Urban



Boxplots ASR Sales 1km to 2km by View by Market Area

MODEL = 05RR030 Napanee, Loyalist Twp, Frontenac/Lennox & Addington Counties South Rural/WF

view

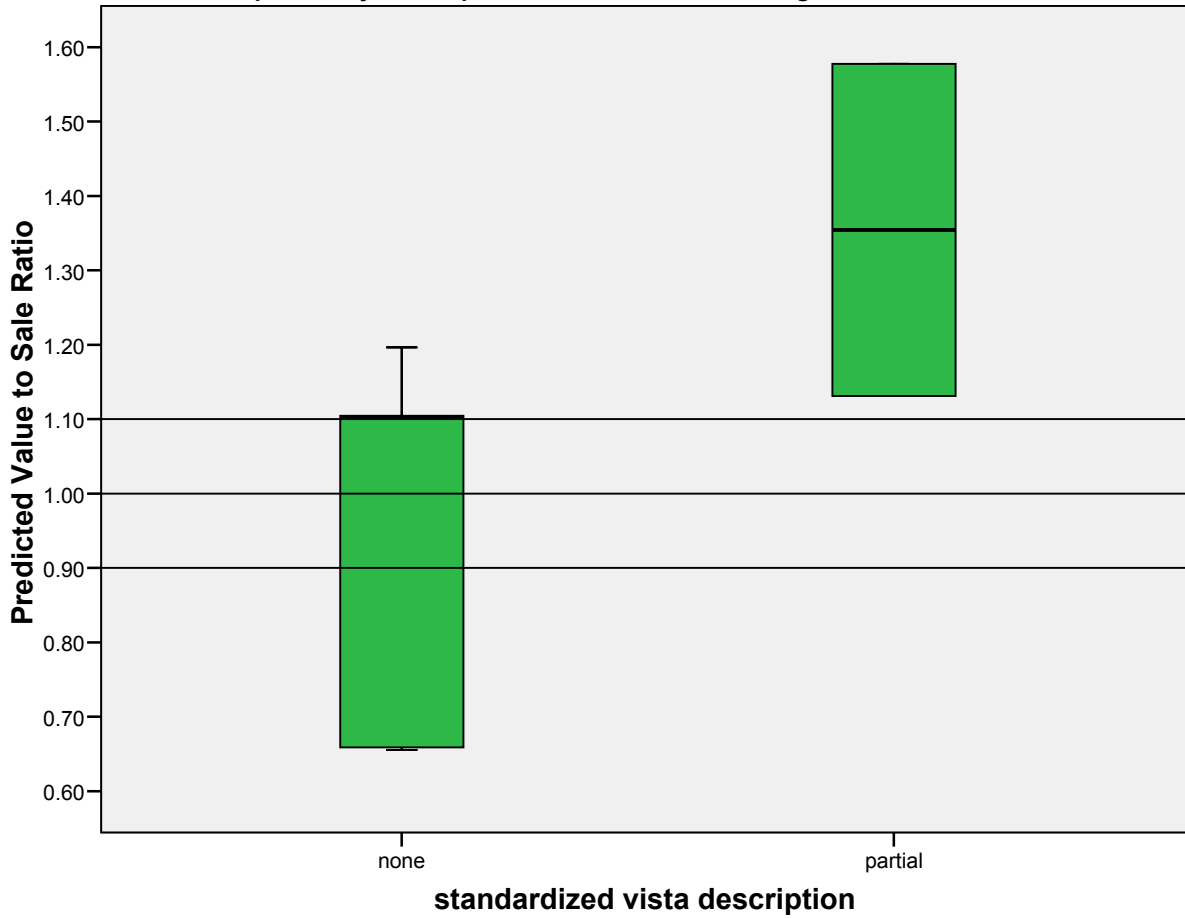
Case Processing Summary^a

		Cases					
		Valid		Missing		Total	
view		N	Percent	N	Percent	N	Percent
ASRX	none	5	100.0%	0	.0%	5	100.0%
	partial	2	100.0%	0	.0%	2	100.0%

a. MODEL = 05RR030 Napanee, Loyalist Twp, Frontenac/Lennox & Addington Counties South Rural/WF

ASRX

Market Area: Napanee, Loyalist Twp, Frontenac/Lennox & Addington Counties South Rural/WF



MODEL = 20RR010 Brant, Halidmand, Norfolk Counties - Rural/WF

view

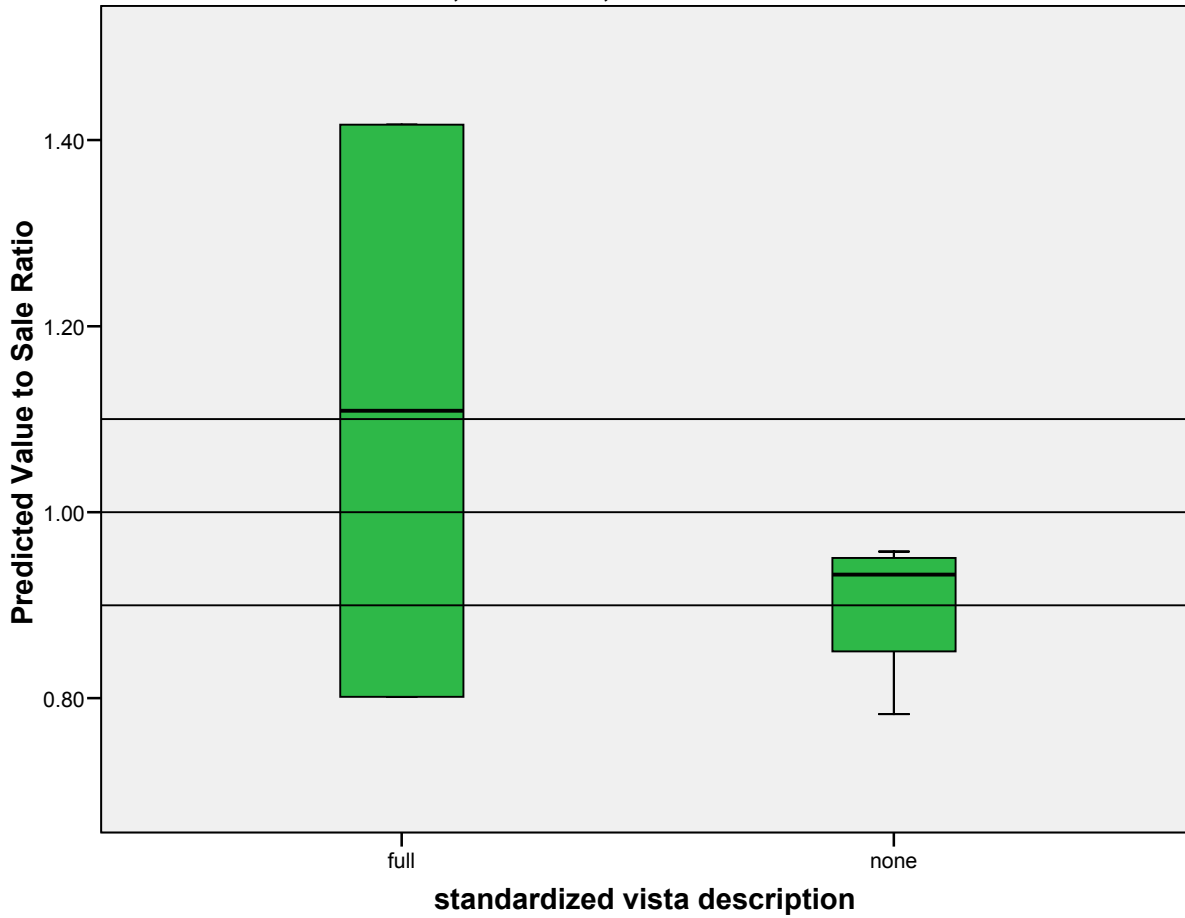
Case Processing Summary^a

		Cases					
		Valid		Missing		Total	
		N	Percent	N	Percent	N	Percent
ASRX	full	2	100.0%	0	.0%	2	100.0%
	none	7	100.0%	0	.0%	7	100.0%

a. MODEL = 20RR010 Brant, Halidmand, Norfolk Counties - Rural/WF

ASRX

Market Area: Brant, Halidmand, Norfolk Counties - Rural/WF



MODEL = 22RR010 Dufferin & Wellington Counties - Rural

view

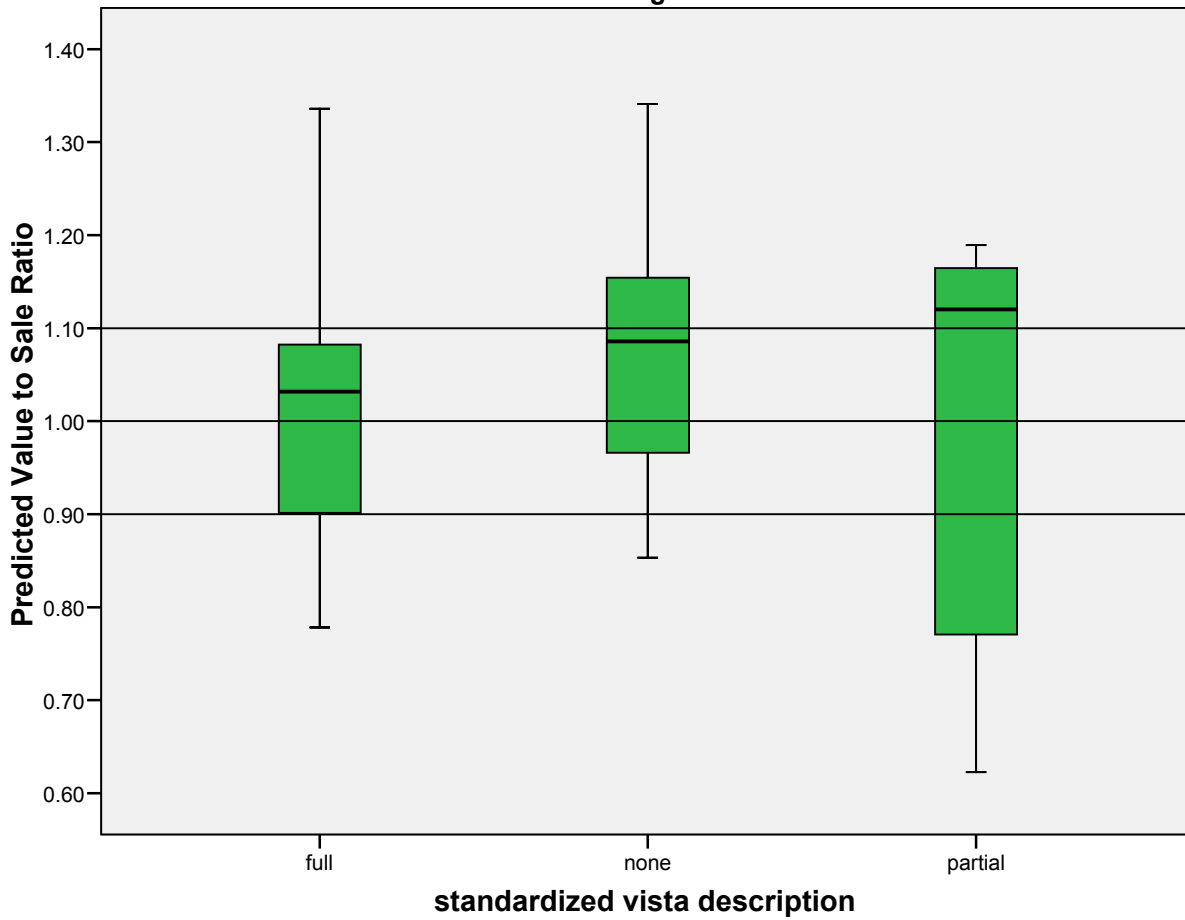
Case Processing Summary^a

		Cases					
		Valid		Missing		Total	
		N	Percent	N	Percent	N	Percent
ASRX	full	10	100.0%	0	.0%	10	100.0%
	none	7	100.0%	0	.0%	7	100.0%
	partial	8	100.0%	0	.0%	8	100.0%

a. MODEL = 22RR010 Dufferin & Wellington Counties - Rural

ASRX

Market Area: Dufferin & Wellington Counties - Rural



MODEL = 22UR030 Wellington County Villages

view

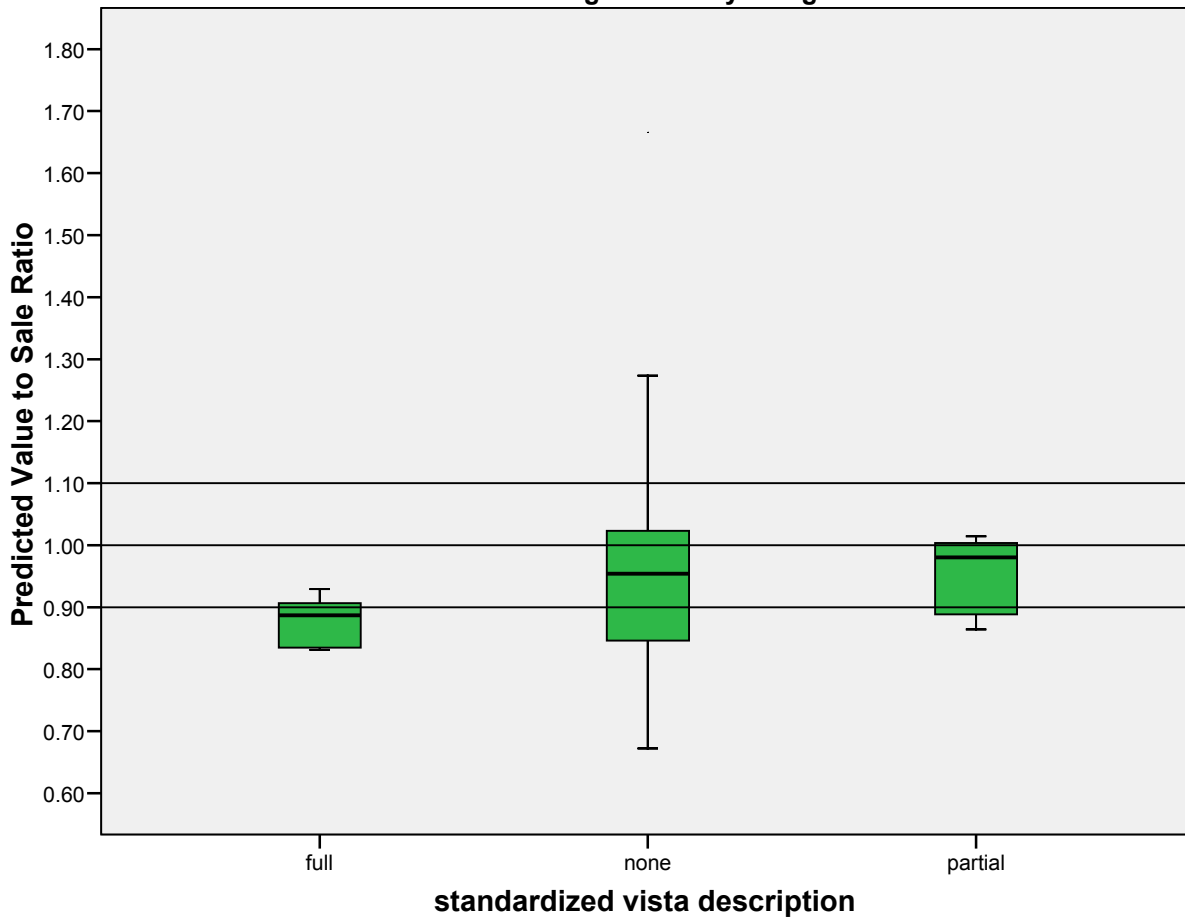
Case Processing Summary^a

		Cases					
		Valid		Missing		Total	
		N	Percent	N	Percent	N	Percent
ASRX	full	6	100.0%	0	.0%	6	100.0%
	none	81	100.0%	0	.0%	81	100.0%
	partial	5	100.0%	0	.0%	5	100.0%

a. MODEL = 22UR030 Wellington County Villages

ASRX

Market Area: Wellington County Villages



MODEL = 23RR010 Elgin, Middlesex & Oxford Counties - Rural

view

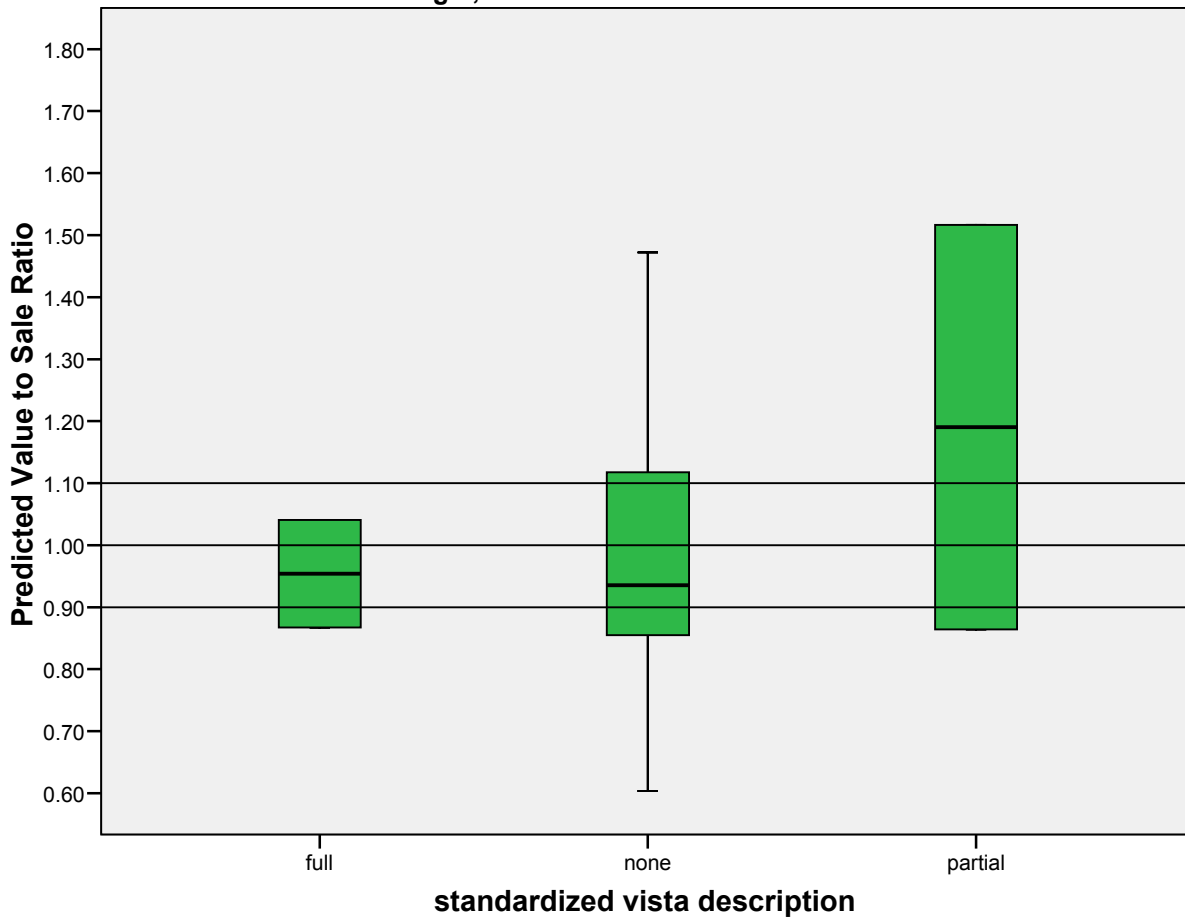
Case Processing Summary^a

		Cases					
		Valid		Missing		Total	
		N	Percent	N	Percent	N	Percent
ASRX	full	2	100.0%	0	.0%	2	100.0%
	none	48	100.0%	0	.0%	48	100.0%
	partial	2	100.0%	0	.0%	2	100.0%

a. MODEL = 23RR010 Elgin, Middlesex & Oxford Counties - Rural

ASRX

Market Area: Elgin, Middlesex & Oxford Counties - Rural



MODEL = 24RR010 Huron & Perth Counties - Rural/Waterfront

view

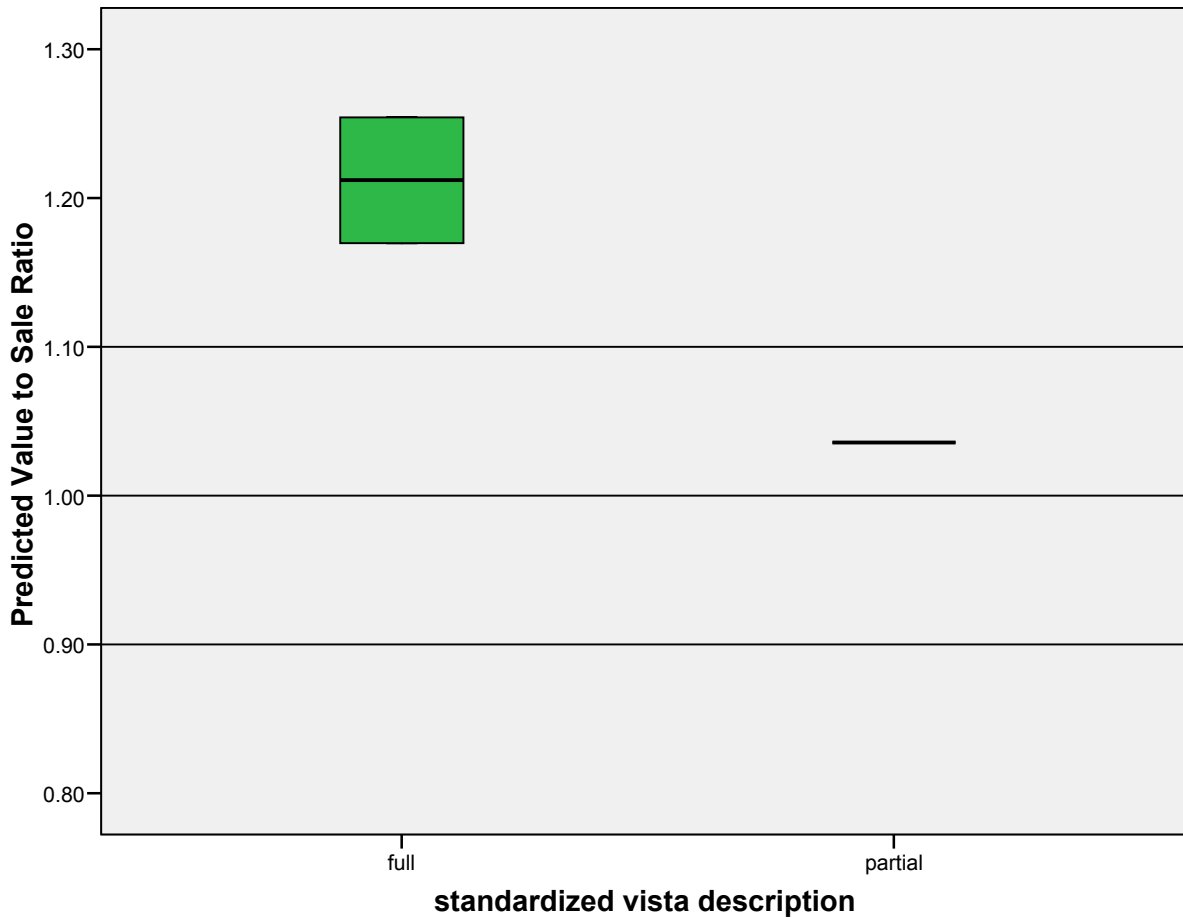
Case Processing Summary^a

		Cases					
		Valid		Missing		Total	
		N	Percent	N	Percent	N	Percent
ASRX	full	2	100.0%	0	.0%	2	100.0%
	partial	1	100.0%	0	.0%	1	100.0%

a. MODEL = 24RR010 Huron & Perth Counties - Rural/Waterfront

ASRX

Market Area: Huron & Perth Counties - Rural/Waterfront



MODEL = 25RR010 Grey & Bruce Counties - Rural/Waterfront

view

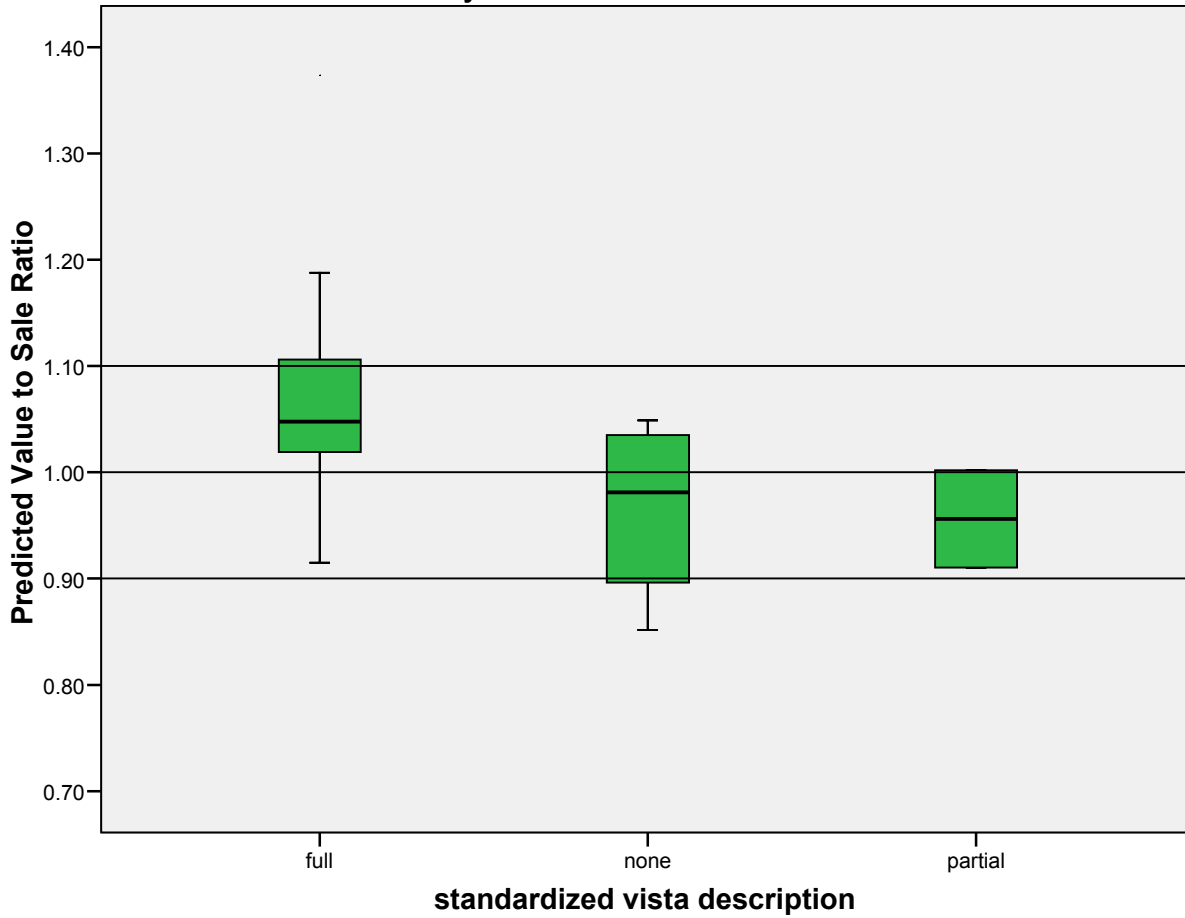
Case Processing Summary^a

view	Cases					
	Valid		Missing		Total	
	N	Percent	N	Percent	N	Percent
ASRX full	13	100.0%	0	.0%	13	100.0%
ASRX none	4	100.0%	0	.0%	4	100.0%
ASRX partial	2	100.0%	0	.0%	2	100.0%

a. MODEL = 25RR010 Grey & Bruce Counties - Rural/Waterfront

ASRX

Market Area: Grey & Bruce Counties - Rural/Waterfront



MODEL = 25UR010 Grey & Bruce Counties - Urban

view

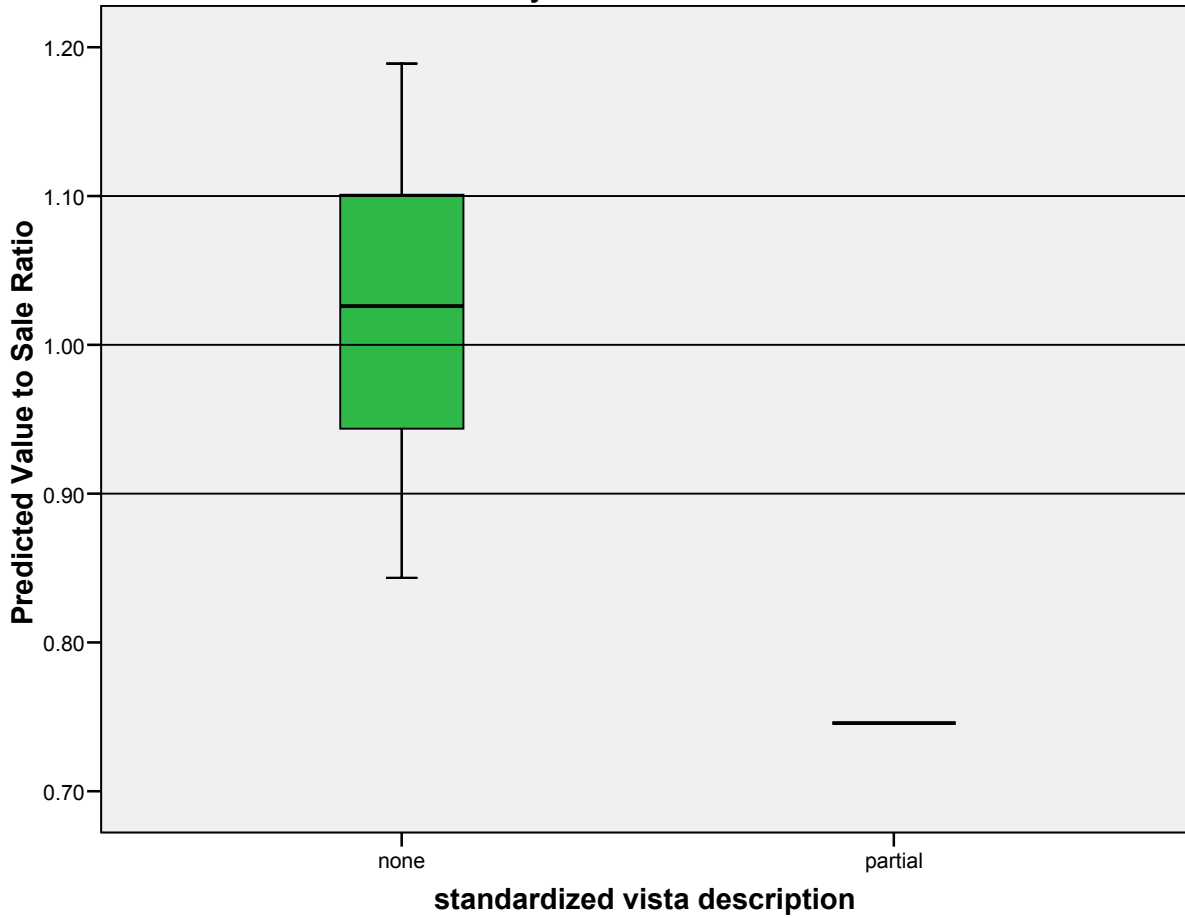
Case Processing Summary^a

		Cases					
		Valid		Missing		Total	
		N	Percent	N	Percent	N	Percent
ASRX	none	15	100.0%	0	.0%	15	100.0%
	partial	1	100.0%	0	.0%	1	100.0%

a. MODEL = 25UR010 Grey & Bruce Counties - Urban

ASRX

Market Area: Grey & Bruce Counties - Urban



MODEL = 26RR010 Chatham-Kent - Rural/Wallaceburg

view

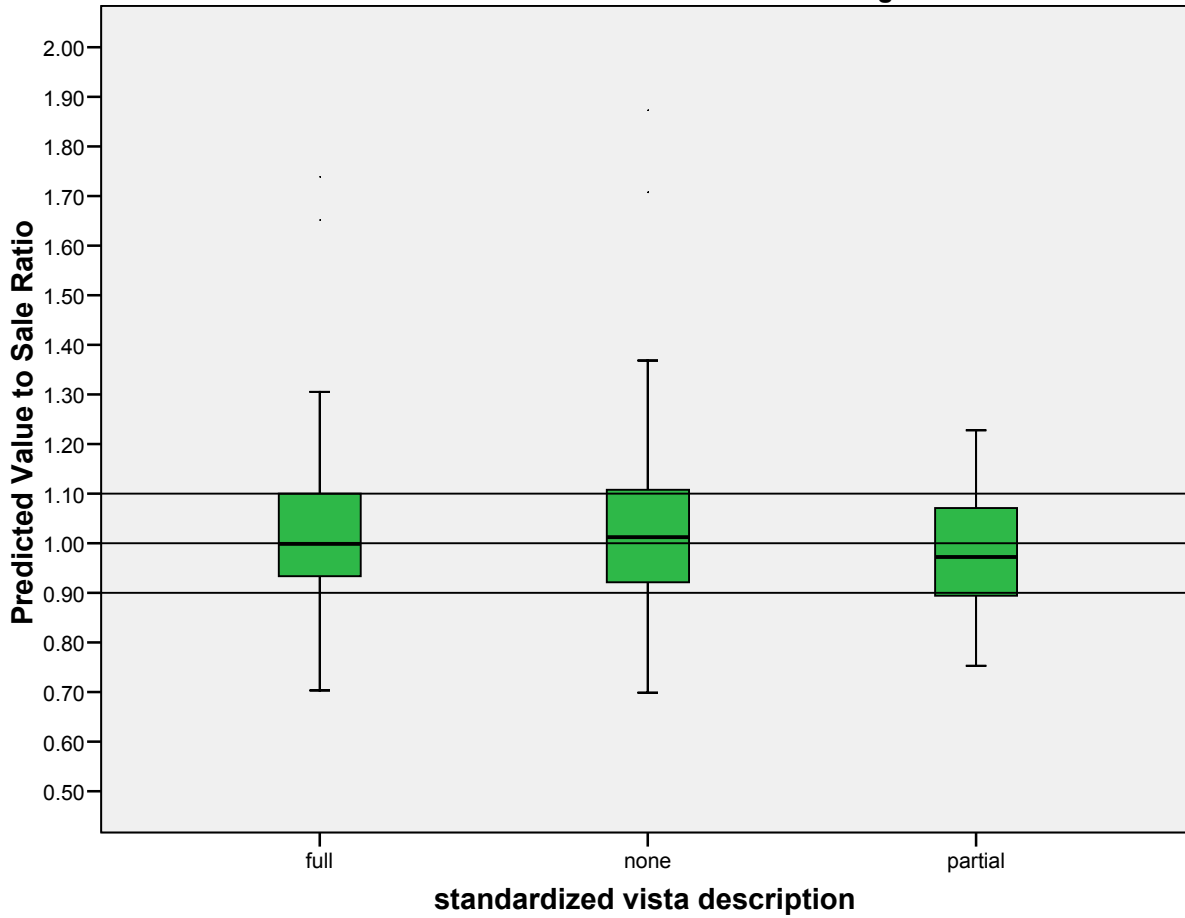
Case Processing Summary^a

view		Cases					
		Valid		Missing		Total	
		N	Percent	N	Percent	N	Percent
ASRX	full	78	100.0%	0	.0%	78	100.0%
	none	196	100.0%	0	.0%	196	100.0%
	partial	26	100.0%	0	.0%	26	100.0%

a. MODEL = 26RR010 Chatham-Kent - Rural/Wallaceburg

ASRX

Market Area: Chatham-Kent - Rural/Wallaceburg



MODEL = 26RR030 Lambton County - Rural/WF

view

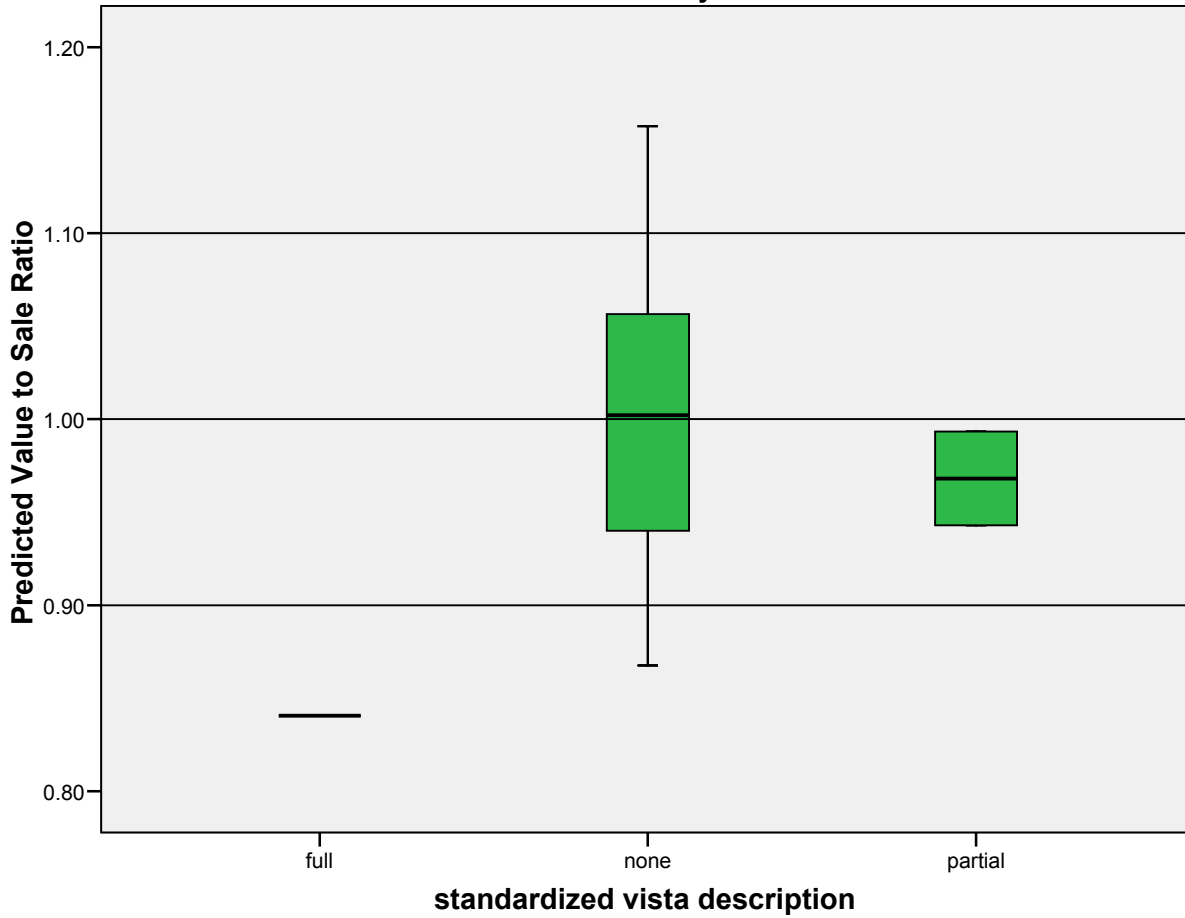
Case Processing Summary^a

		Cases					
		Valid		Missing		Total	
		N	Percent	N	Percent	N	Percent
ASRX	full	1	100.0%	0	.0%	1	100.0%
	none	20	100.0%	0	.0%	20	100.0%
	partial	2	100.0%	0	.0%	2	100.0%

a. MODEL = 26RR030 Lambton County - Rural/WF

ASRX

Market Area: Lambton County - Rural/WF



MODEL = 27RR120 Essex County

view

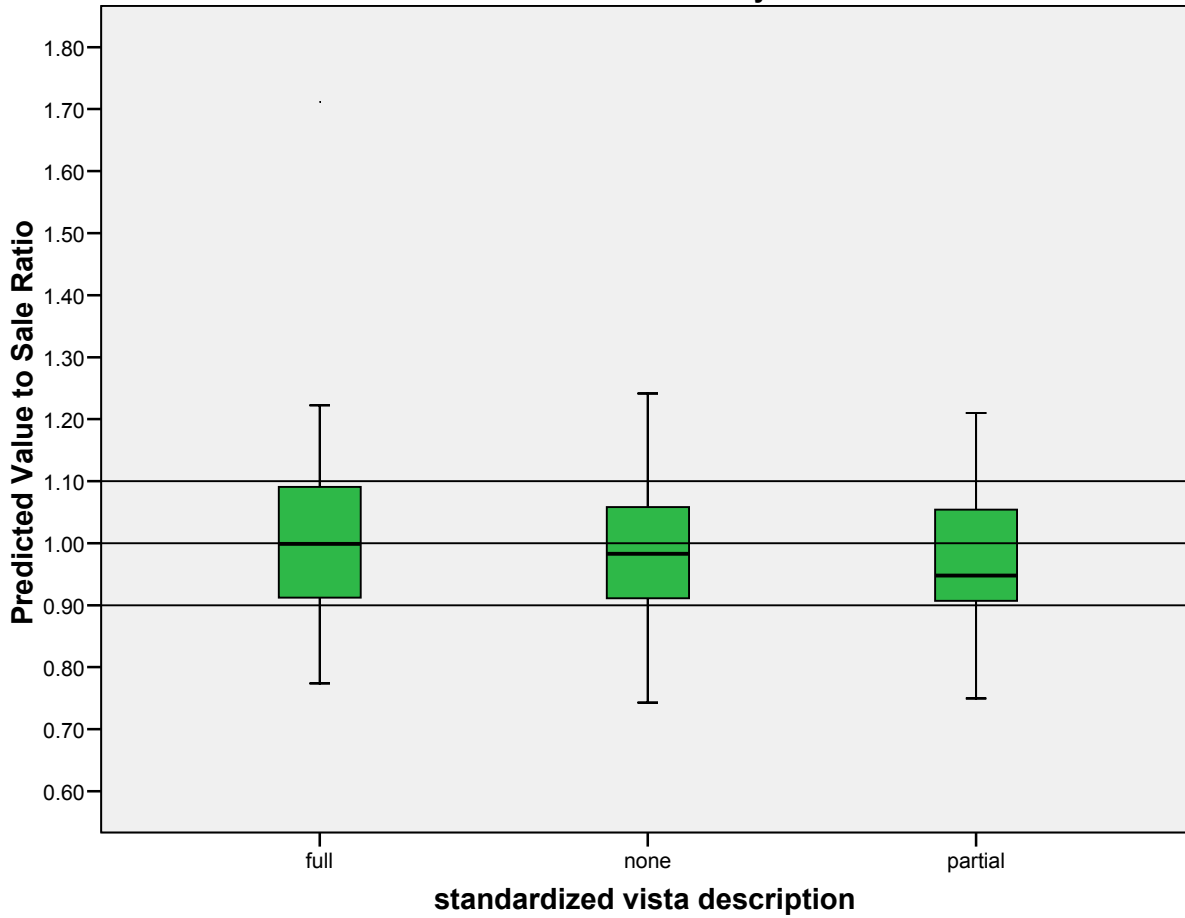
Case Processing Summary^a

view	Cases					
	Valid		Missing		Total	
	N	Percent	N	Percent	N	Percent
ASRX full	99	100.0%	0	.0%	99	100.0%
ASRX none	132	100.0%	0	.0%	132	100.0%
ASRX partial	41	100.0%	0	.0%	41	100.0%

a. MODEL = 27RR120 Essex County

ASRX

Market Area: Essex County



MODEL = 27UR070 Lasalle, Tecumseh, Lakeshore Urban & Essex Urban

view

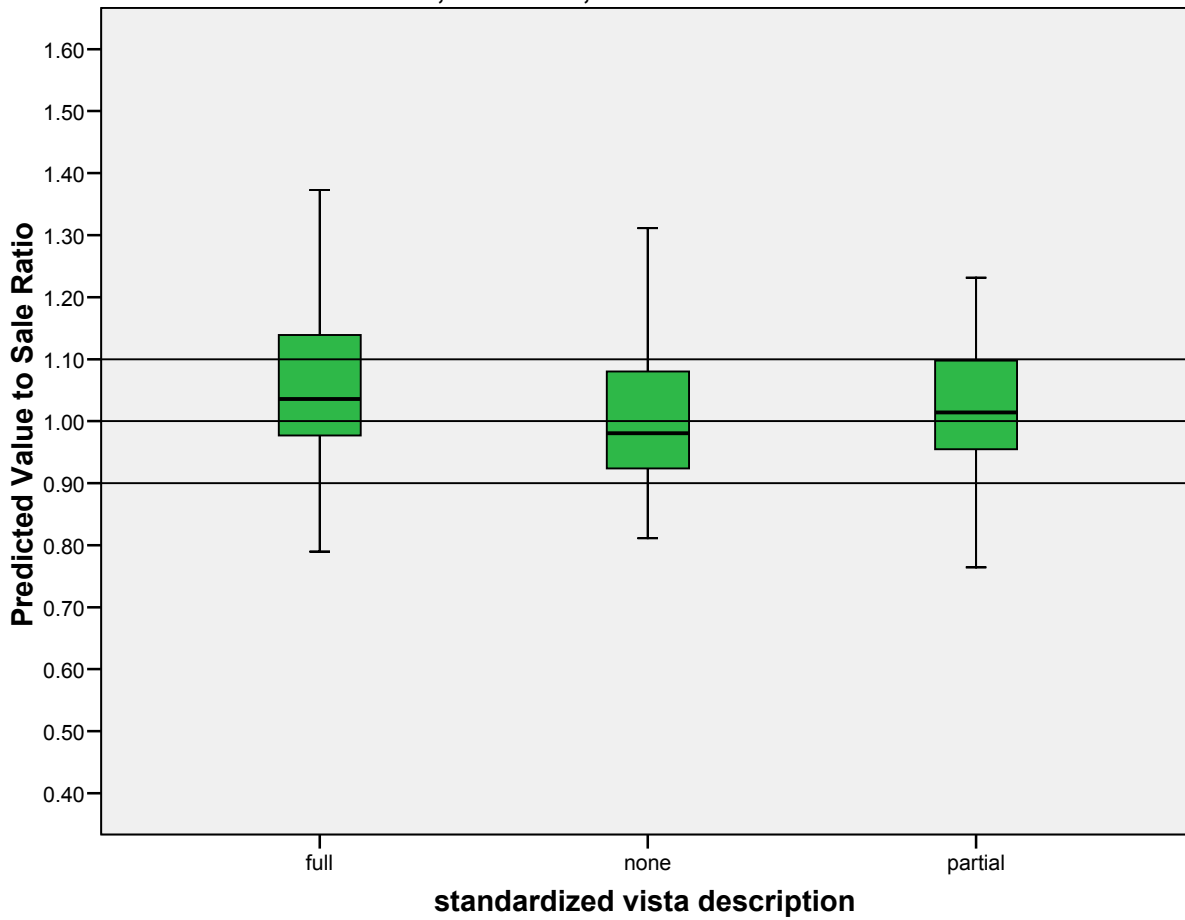
Case Processing Summary^a

		Cases					
		Valid		Missing		Total	
		N	Percent	N	Percent	N	Percent
ASRX	full	25	100.0%	0	.0%	25	100.0%
	none	116	100.0%	0	.0%	116	100.0%
	partial	13	100.0%	0	.0%	13	100.0%

a. MODEL = 27UR070 Lasalle, Tecumseh, Lakeshore Urban & Essex Urban

ASRX

Market Area: Lasalle, Tecumseh, Lakeshore Urban & Essex Urban



MODEL = 31RR010 District of Algoma

view

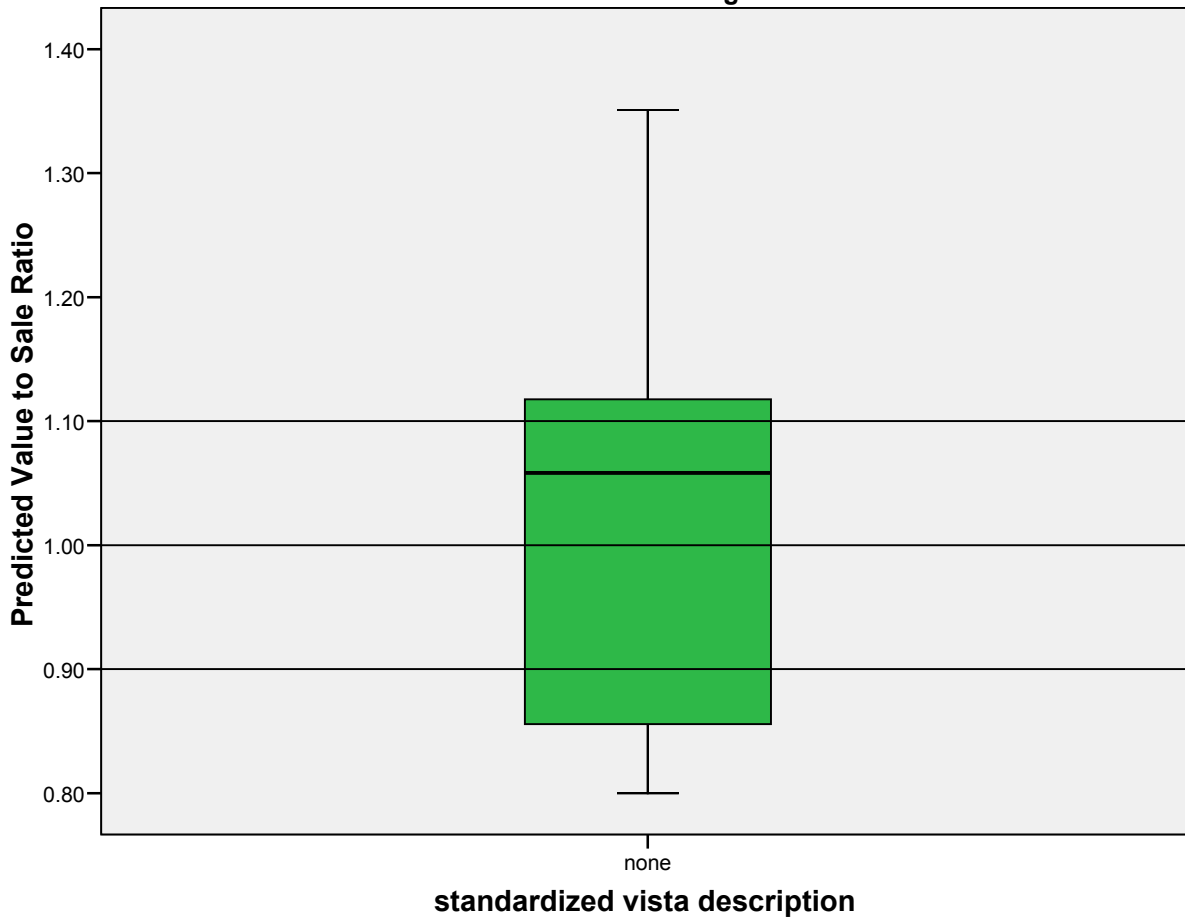
Case Processing Summary^a

		Cases					
		Valid		Missing		Total	
		N	Percent	N	Percent	N	Percent
ASRX	none	5	100.0%	0	.0%	5	100.0%

a. MODEL = 31RR010 District of Algoma

ASRX

Market Area: District of Algoma



MODEL = 31UR010 Sault Ste. Marie/Prince Twp

view

Case Processing Summary^a

		Cases					
		Valid		Missing		Total	
		N	Percent	N	Percent	N	Percent
ASRX	full	1	100.0%	0	.0%	1	100.0%
	none	11	100.0%	0	.0%	11	100.0%

a. MODEL = 31UR010 Sault Ste. Marie/Prince Twp

ASRX

Market Area: Sault Ste. Marie/Prince Twp

